

HERTFORDSHIRE COUNTY COUNCIL

THE HERTFORDSHIRE (GROUND LANE, ST ALBANS ROAD EAST, STONECROSS ROAD AND BISHOPS RISE, HATFIELD) (RESTRICTION OF WAITING) ORDER 2015

NOTICE is given that the Hertfordshire County Council has made an Order under the Road Traffic Regulation Act 1984 to introduce waiting restrictions in parts of Hatfield as specified in the Schedule to this Notice. The Order will come into effect on Monday 26 October 2015.

Documents giving more detailed particulars of the Order may be inspected from 21 October 2015 to 2 December 2015 during normal office hours at the offices of Welwyn Hatfield Council, Council Offices, The Campus, Welwyn Garden City; Hatfield Town Council, Council Offices, Birchwood Leisure Centre, Longmead, Hatfield and at Main Reception, Hertfordshire County Council, County Hall, Pegs Lane, Hertford or viewed at www.hertsdirect.org/trafficorders by clicking on the relevant local area (Under Ref: WH/016/14)

Enquiries relating to the Order should be referred to the Highways Engineer concerned Renato Mapembe tel: 01992 658496 or renato.mapembe@hertfordshire.gov.uk

Any person wishing to question the validity of the Order, or of any provision contained in it, on the grounds that it is not within the powers conferred by the Road Traffic Regulation Act 1984, or on the grounds that any requirement of the Act or any Instrument made under it has not been complied with in relation to the Order, may within 6 weeks from the date of this Notice apply to the High Court for this purpose.

SCHEDULE 1: No waiting at any time – effecting those sections of road herein listed and as set out in the Order and accompanying plans - Parts of Ground Lane, St Albans Road East, Stonecross Road and Bishops Rise.

SCHEDULE 2: No waiting 8.00am to 4.00pm Monday to Friday – effecting those sections of road herein listed and as set out in the Order and accompanying plans - Parts of Bishops Rise.

County Hall
Hertford
Herts SG13 8DN

21 October 2015
John Wood
Chief Executive & Director of Environment

STATEMENT OF REASONS FOR MAKING

THE HERTFORDSHIRE (GROUND LANE, ST ALBANS ROAD EAST, STONECROSS ROAD AND BISHOPS RISE, HATFIELD) (RESTRICTION OF WAITING) ORDER 2015

The Hertfordshire County Council is proposing to improve road safety by introducing waiting restrictions in Hatfield.

The proposals include:

- 'No waiting at any time' restrictions on parts of Ground Lane, St Albans Road East, Stonecross Road and Bishops Rise.
- 'No waiting between 8.00am to 4.00pm Monday to Friday on parts of Bishops Rise. This restriction is a modification made to the Order in consequence of objections made to the original proposals, which were acceded too by the Authority.

The measures are proposed in order to address safety, access and visibility concerns that have arisen due to current on road parking habits.

Therefore, it appears to the Highway Authority that it is necessary and expedient to make an Order in the interests of avoiding danger to persons or other traffic using the road of any other road or for preventing the likelihood of any such danger arising, for facilitating the passage on the road or any other road of any class of traffic (including pedestrians) and for preserving or improving the amenities of the area through which the road runs.

The proposal and the modifications have been subject to consultation with local and County Councillors representing the area and Welwyn Hatfield Borough Council. The local Police, Ambulance, Fire and Rescue Services, Hertfordshire County Council Passenger Transport Unit and Hatfield Town Council have also been consulted.

HERTFORDSHIRE COUNTY COUNCIL
ROAD TRAFFIC REGULATION ACT 1984

Date of Order: 16 October 2015
Order No: 7936

**THE HERTFORDSHIRE (GROUND LANE, ST ALBANS ROAD EAST, STONECROSS ROAD
AND BISHOPS RISE, HATFIELD) (RESTRICTION OF WAITING) ORDER 2015**

The Hertfordshire County Council in exercise of their powers under Sections 1, 2 and 3 of the Road Traffic Regulation Act 1984 (which said Act of 1984 is hereinafter referred to as "the Act of 1984"), and Part IV of Schedule 9 of the Act of 1984 and of all other enabling powers and after consultation with the Chief Officer of Police in accordance with Part III of Schedule 9 of the Act of 1984, hereby make the following Order:-

1. This Order may be cited as "The Hertfordshire (Ground Lane, St Albans Road East, Stonecross Road and Bishops Rise, Hatfield) (Restriction of Waiting) Order 2015" and shall come into effect on Monday 26 October 2015.
2. Save as provided in Articles 4, 5 and 6 of this Order no person shall cause or permit any vehicle to wait at any time in those lengths of Ground Lane, St Albans Road East, Stonecross Road and Bishops Rise, Hatfield as specified in Schedule 1 to this Order.
3. Save as provided in Articles 4, 5 and 6 of this Order no person shall cause or permit any vehicle to wait between the hours of 8.00am to 4.00pm Monday to Friday in those lengths of Bishops Rise, Hatfield as specified in Schedule 2 to this Order.
4. (1) Nothing in Articles 2 and 3 of this Order applies to the lengths of road restricted by those Articles (which said lengths of road are referred to in this Article as "the restricted area") in relation to –
 - (a) a vehicle being used for Fire and Rescue, Ambulance or Police purposes.
 - (b) anything done with the permission of or at the direction of a Police Constable in uniform; or with permission of a Civil Enforcement Officer as defined by the Traffic Management Act 2004 and appointed by Welwyn Hatfield Borough Council.
 - (c) a vehicle which is prevented from proceeding by circumstances beyond the drivers control or which has stopped in order to avoid injury or damage to persons or property or when required to do so by law;
 - (d) a vehicle which is stationary in order that it may be used for one or more of the purposes specified in sub-Article (2) of this Article and which cannot reasonably be used for such a purpose without stopping in the restricted area;
 - (e) a marked vehicle which, whilst used by a universal service provider in the course of the provision of a universal postal service, is stationary only for so long as may be reasonably necessary for postal packets to be delivered or collected;

In this Article -

The expressions "universal service provider", "provision of a universal postal Service" and "postal packet" shall bear the same meanings as in Section 65 of the Postal Services Act 2011.

- (2) The "purposes" referred to in sub-Article (1)(d) of this Article are –

- (a) any operation involving building, demolition or excavation;
- (b) the removal of any obstruction to traffic;
- (c) the maintenance, improvement or reconstruction of a road;
- (d) constructing, improving, maintaining, or cleaning of any street furniture; or
- (e) the laying, erection, alteration, repair or cleaning of any sewer or of any main pipe or apparatus for the supply of gas, water or electricity, or of any telecommunications

apparatus kept or installed for the purposes of a telecommunications code system or on any other telecommunications apparatus lawfully kept installed in any position.

5. Nothing in Articles 2 and 3 of this Order applies to the lengths of road restricted by those Articles (which said lengths of road are referred to in this Article as "the restricted area") so as to render it unlawful to cause or permit any vehicle to wait only for so long as may be reasonably necessary –
- (a) to enable goods to be loaded on or unloaded from the vehicle from or to premises adjacent to the restricted area; or
 - (b) to enable a passenger to board or alight and to load and unload any luggage.
6. (1) Nothing in Articles 2 and 3 of this Order shall render it unlawful to cause or permit a disabled person's vehicle which displays in the relevant position a disabled person's badge and a parking disc, to wait at any time in the lengths of road as specified in Schedules 1 and 2 of this Order for a period not exceeding 3 hours (not being a period separated by an interval of less than 1 hour from a previous period of waiting by the same vehicle in the same length of road).
- (2) In this Article –
- "disabled person's vehicle" has the same meaning as in Section 142(1) of the Act of 1984;
 - "disabled person's badge" has the same meaning as given in Regulation 3(1) of The Local Authorities' Traffic Orders (Exemptions for Disabled Persons) (England) Regulations 2000
 - "parking disc" has the same meaning as given in Regulation 8(5) of The Local Authorities' Traffic Orders (Exemptions for Disabled Persons) (England) Regulations 2000; and
 - "relevant position" has the same meaning as given in Regulation 4 of The Local Authorities' Traffic Orders (Exemptions for Disabled Persons) (England) Regulations 2000
7. The Interpretation Act 1978 shall apply for the interpretation of this Order as it applies for the interpretation of an Act of Parliament.
8. The provisions of the following Order are hereby revoked but only in so far as they are affected by the restrictions imposed by this Order:-
- The Borough of Welwyn Hatfield (Control of Parking) (Consolidation) Order 2012
9. The restrictions imposed by this Order shall be in addition to and not in derogation from any restriction or requirement imposed by any other regulations made or having effect as if made under the Act of 1984 or by or under any other enactment.

SCHEDULE 1

lengths of Ground Lane, St Albans Road East, Stonecross Road and Bishops Rise, Hatfield – no waiting at any time

- | | |
|--|--|
| Ground Lane
(north east side) | from a point 14 metres north west of a point in line with the projected north west kerbline of Cecil Crescent north westwards for approximately 27 metres to a point 13.5 metres north west of a point in line with the projected north west kerbline of Stonecross Road. |
| St Albans Road East
(north west side) | (a) from a point in line with the projected south west kerbline of Stonecross Road south westwards for approximately 14 metres to a point 0.5 metres south west of a point in line with the boundary between 18 and 20 St Albans Road East.

(b) from a point in line with the projected north east kerbline of Stonecross Road north eastwards for approximately 14 metres to a point 2.5 metres north east of a point in line with the boundary between 27 and 29 St Albans Road East. |

Stonecross Road
(both sides)

from its junction with the north west kerbline of St Albans Road East north westwards for approximately 10 metres to a point 23.5 metres south east of a point in line with the north west boundary of 18 St Albans Road East.

Bishops Rise
(west side)

(a) from a point 5 metres north of a point in line with the projected north kerbline of High Dells northwards for approximately 29.5 metres to a point 0.5 metre south of a point in line with the boundary between 72 and 74 Bishops Rise.

(b) from a point 5 metres south of a point in line with the projected south kerbline of High Dells southwards for approximately 29 metres to a point 2.5 metres south of a point in line with the south boundary of 1 High Dells.

(east side)

(a) from a point in line with the projected north kerbline of the access road into St Peter's Catholic Church northwards for 5.5 metres.

(b) from a point in line with the projected south kerbline of the access road into St Peter's Catholic Church southwards for 7.5 metres.

Access Road into
St Peter's Catholic
Church - Bishops Rise
(both sides)

from its junction with the east kerbline of Bishops Rise eastwards for 6 metres.

SCHEDULE 2

lengths of Bishops Rise, Hatfield – no waiting 8.00am to 4.00pm Monday to Friday

Bishops Rise
(east side)


(a) from a point 2.5 metres north of a point in line with the boundary between 72 and 74 Bishops Rise southwards for approximately 53 metres to a point 5.5 metres north of a point in line with the projected north kerbline of the access road into St Peter's Catholic Church.

(b) from a point 7.5 metres south of a point in line with the projected south kerbline of the access road into St Peter's Catholic Church southwards for approximately 34 metres to a point 28 metres south of a point in line with the south boundary of 1 High Dells.

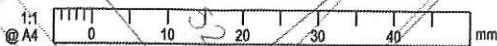
IN WITNESS whereof the Common Seal of the Hertfordshire County Council was hereunto affixed this 16th day of October 2015.

The Common Seal of
Hertfordshire County Council)
was hereunto affixed)
in the presence of:-)

K.P. Pettitt
Kathryn Pettitt



Chief Legal Officer



The Grange

Four Winds

End of double yellow lines
joining existing lines not
shown on the drawing

Cecil Crescent

Stowcross Road


Dickens Court

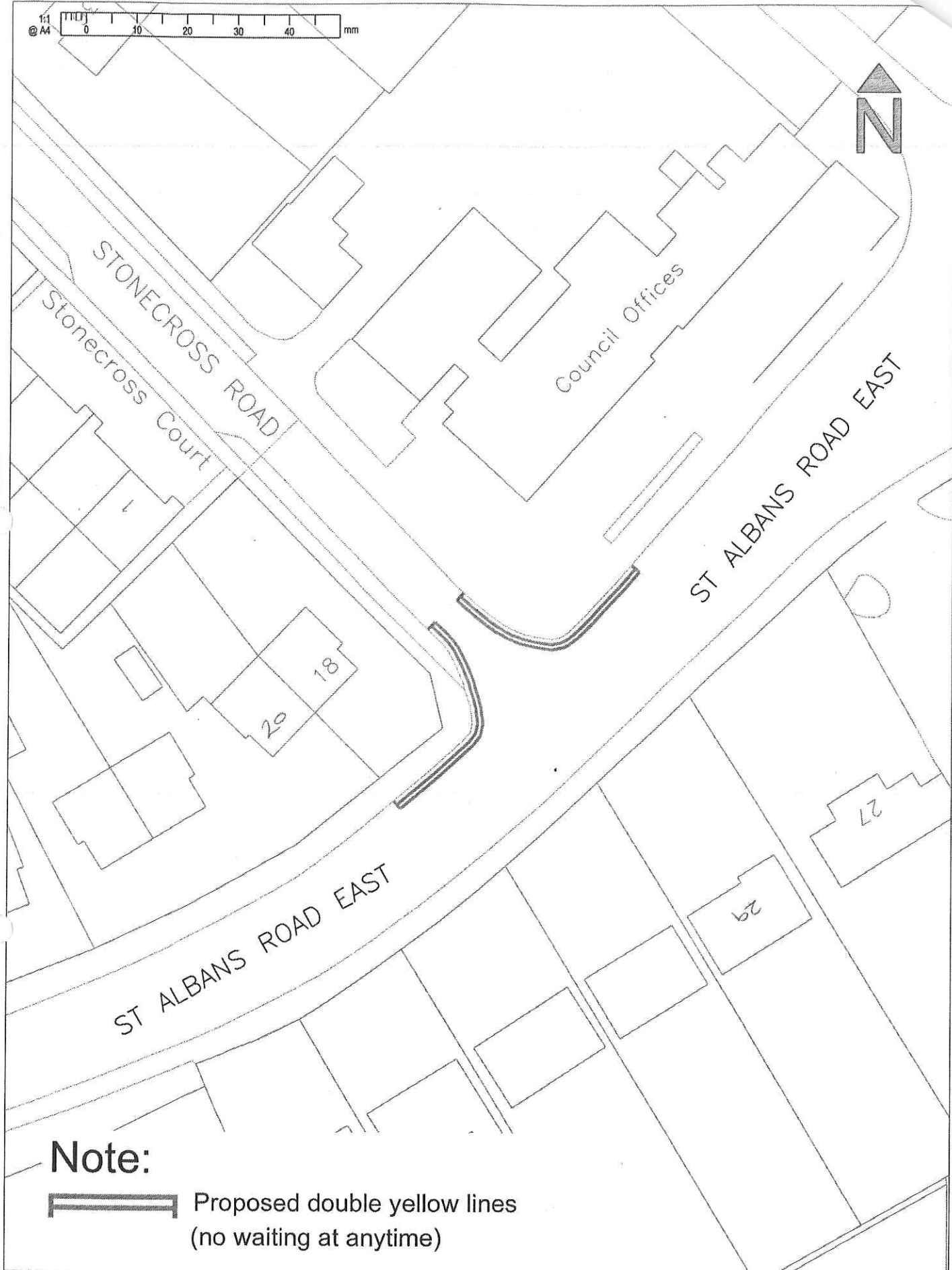
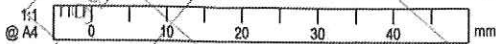
GROUND LANE

Note:



Proposed double yellow lines
(no waiting at anytime)

 <p>COUNTY HALL Pegs Lane Hertford, Herts SG13 8DN Phone: 01992 555555</p>			<p>Based upon the Ordnance Survey material with the permission of Ordnance Survey on behalf of the Controller of Her Majesty's Stationery Office © Crown copyright. Unauthorised reproduction infringes Crown copyright and may lead to prosecution or civil proceedings. Hertfordshire County Council, 100019608 2014</p>			<p>Project Hatfield North PTRO Stone Cross Road/Ground Lane</p>		
<p>Revision/Amendment</p>			<p>Drawn</p>			<p>Sheet</p>		
<p>2 Double yellow lines extended</p>			<p>RM BM HM</p>			<p>Proposed Waiting Restrictions</p>		
<p>Approved Date</p>			<p>Project No.</p>			<p>Drawing No.</p>		
<p>HM Oct 2014</p>			<p>G-MS073.Y2</p>			<p>HC-G-MS073.Y2-001</p>		
<p>Scale</p>			<p>1:500</p>			<p>Sheet No. Revision</p>		
<p>Original Sheet Size A4 [210x297] Plot Date</p>						<p>01 02</p>		



Note:



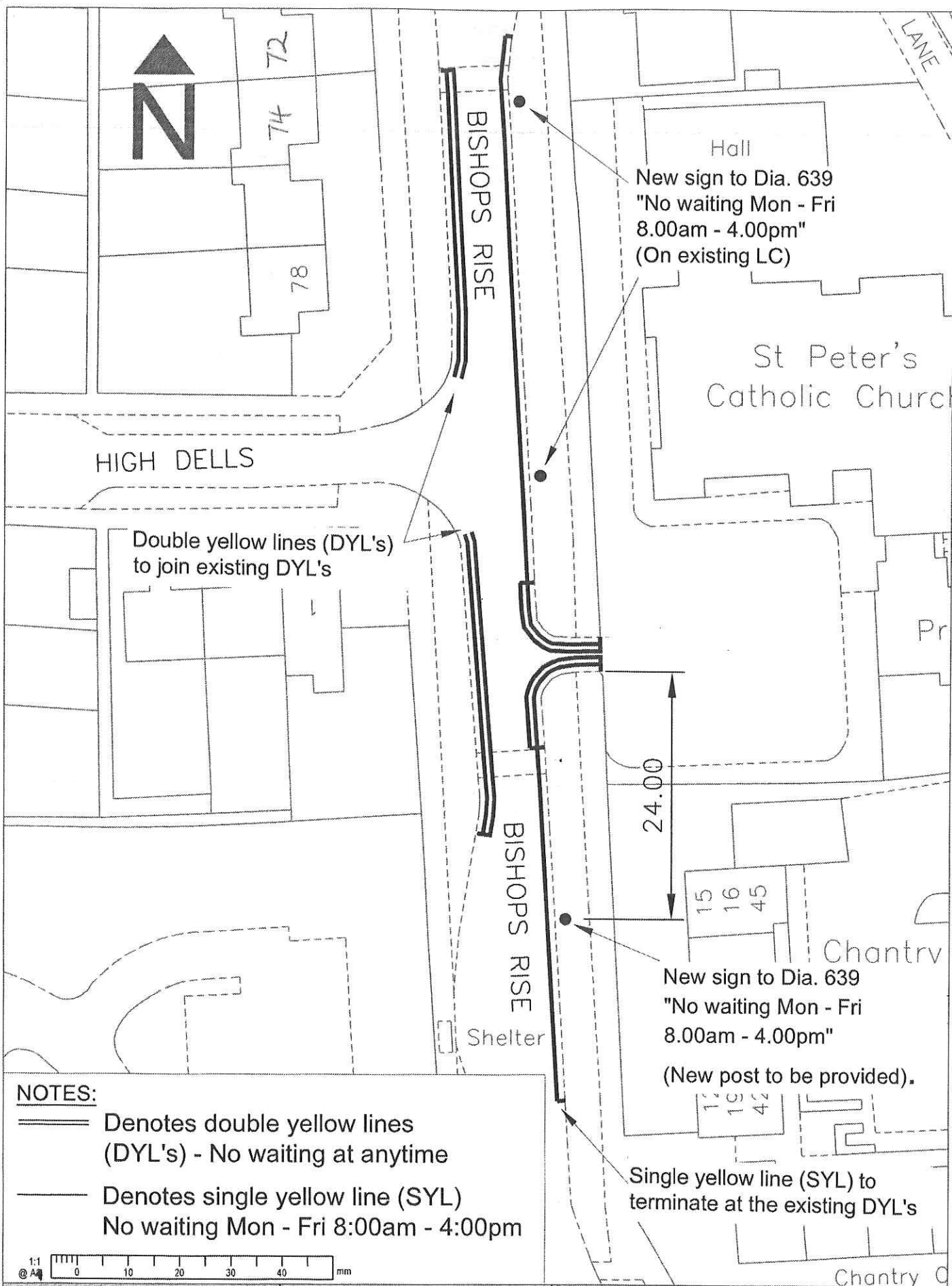
Proposed double yellow lines
(no waiting at anytime)



COUNTY HALL
Pegs Lane
Hertford, Herts
SG13 8DN
Phone: 01992 555555

Based upon the Ordnance Survey material with the permission of Ordnance Survey on behalf of the Controller of Her Majesty's Stationery Office © Crown copyright. Unauthorised reproduction infringes Crown copyright and may lead to prosecution or civil proceedings. Hertfordshire County Council, 100019606 2014

Project		Hatfield North PTRO Stonecross Road/St Albans Road East	
Sheet		Proposed Waiting Restrictions	
Revision / Amendment	Approved Date	Drawn	Designed
2 Double yellow lines extended	HM Oct 2014	RM	BM
Approved		HM	
Project No.		Scale	
G-MS073.Y2		1:500	
Drawing No.		Sheet No.	
HC-G-MS073.Y2-001		02	
Revision		02	



COUNTY HALL
Pegs Lane
Hertford, Herts
SG13 8DN
Phone: 01992 555555

Based upon the Ordnance Survey material with the permission of Ordnance Survey on behalf of the Controller of Her Majesty's Stationery Office © Crown copyright. Unauthorised reproduction infringes Crown copyright and may lead to prosecution or civil proceedings. Hertfordshire County Council, 100019406 2012

Revision	Amendment	Approved	Date
01	Double Yellow lines (DYL's) added outside Church	SD	04/2015
02	DYL's changed to SYL's outside St Peter's Church	SD	07/2015
03	Added LC for sign posts	SD	09/2015

Drawn	Designed	Approved	Checked	Revision Date
RM	RM	HM		09/2015
Project No.		Scale		
G-MS073.Y1-001HC		1:500		

Project
Bishop's Rise, Hatfield PTRO

Sheet
Bishop's Rise, Hatfield
Proposed Waiting Restrictions (Amended drawing)

Drawing No.	Sheet No.	Revision
HC-G-MS073.Y1-001-03	1 of 1	03